










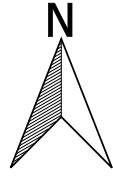
**KEY**

-  Conservation Area
-  Listed Buildings
-  proposed extension to conservation area
-  positive unlisted building

**Viewpoints**

-  narrow
-  good
-  wide
-  village approach
-  focalpoint in village

100 0 100 200 300 m



This map is reproduced from or based on Ordnance Survey material with the permission of Ordnance Survey on behalf of the Controller of Her Majesty's Stationery Office. © Crown Copyright. Unauthorised reproduction infringes Crown copyright and may lead to prosecution or civil proceedings. Peterborough City Council. 100024236.2018

This page is intentionally left blank